





Legend

 New City Limits

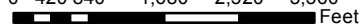
Council Districts

-  1 - Hubert Robinson
-  2 - Jeff Smith
-  3 - Randy Gorham
-  4 - Arron Swink

Council District 1 Map

Contact Information:
GIS Department: 903-589-3510
Document Date: 5-14-2015
Document File: Council_Dist1_Voting.mxd

THIS MAP WAS PREPARED BY THE CITY OF JACKSONVILLE AND MAY BE REVISED WITHOUT NOTIFICATION TO ANY USER. ALTHOUGH THIS MAP IS BASED ON THE LATEST INFORMATION AVAILABLE TO THE CITY OF JACKSONVILLE, NO WARRANTY, GUARANTEE, OR REPRESENTATION IS MADE BY THE CITY OF JACKSONVILLE AS TO THE ABSOLUTE CORRECTNESS OR SUFFICIENCY OF ANY REPRESENTATION CONTAINED IN THIS MAP. THE USER IS ENCOURAGED TO CHECK WITH THE CITY TO VERIFY THAT THE MAP BEING USED IS THE LATEST, MOST CURRENT ONE AVAILABLE.

0 420 840 1,680 2,520 3,360
 Feet

